SHEET Nº 1

PLAN Nº 1963

FOR

THIRTY-THIRD STREET SEWER

BETWEEN

"G" STREET AND "F" STREET

IN THE
CITY OF SAN BERNARDINO
CALIFORNIA

JUNE, 1951

R. D. FORSYTHE
City Engineer

PLAN ADOPTED July 23, 1951

July 24, 1951

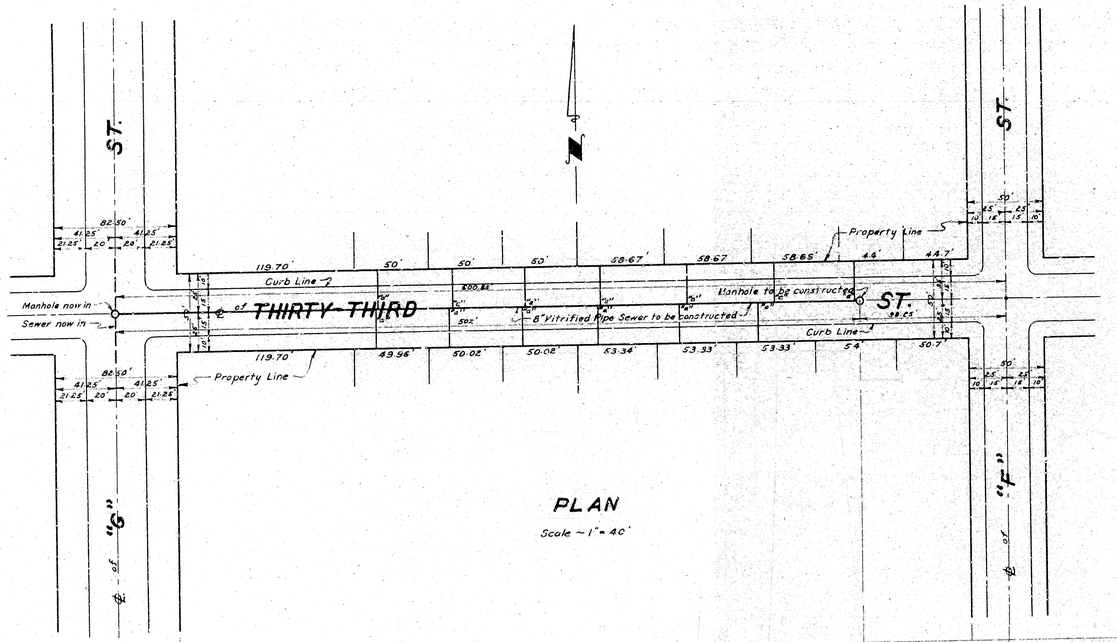

PLAN

Scale ~ 1" = 40'

PROFILE LEGEND

Approximate Present Surface of Ground shown by Black Line thus, _____

Flow Line of Sewer to be constructed shown by Red Line thus, _____

NOTE:

All Vitrified Pipe Connecting Sewers shall be constructed on an upward grade of two per cent from the Main Sewer, and shall extend from the Main Sewer to the Property Line.

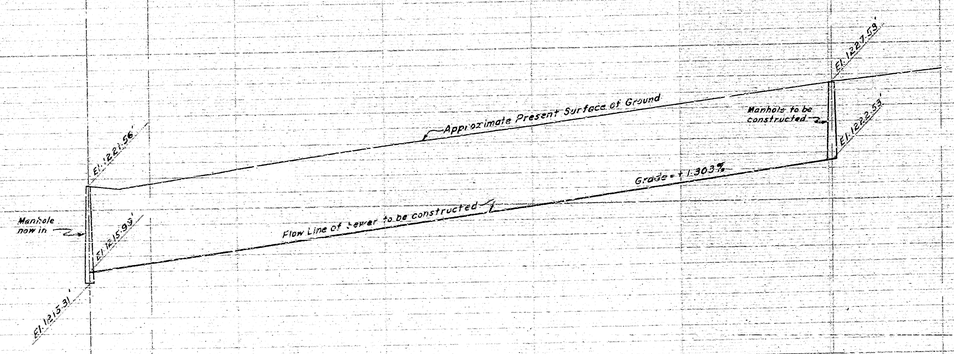

PROFILE

SCALE - { Horiz. 1" = 40'
Vert. 1" = 8'

LEGEND

"or in means inch or inches. ℄ means Center Line.
' or Ft means Foot or Feet. St means Street.
Nº means number.
El means elevation.
8" Vitrified Pipe Sewer to be constructed shown thus, ... 8"
8" x 4" Wye with 4" Connecting Sewers to be constructed shown thus, ... O
Manhole to be constructed shown thus, ... O
Manhole now in shown thus, ...
6" Vitrified Pipe Sewer now in shown thus, ...

SEWER DETAIL

Lineal ft. of 8" Vitrified Pipe Sewer to be constructed,	502'
Nº of 8" x 4" Wyes with 4" Connecting Sewers to be constructed,	13
Nº of Manholes to be constructed,	3
Lineal ft. of 4" Vitrified Pipe Sewer to be constructed,	325'

TITLE TO STREET

THIRTY-THIRD STREET dedicated by Map of TRACT Nº 1733, THOMPSON BROS. POULTRY COLONY, recorded in Book 26 of Maps, at Pages 7, 8, 9, 10, 11 and 12, Records of San Bernardino County, California.

GRADE ORDINANCE

Grade of THIRTY-THIRD STREET established by Resolution Nº 2145 of the City of San Bernardino, California.

DATUM

All elevations shown in "Red" ink are in feet and are above a plane which is 1045.28 feet below the City Bench Mark as established by Ordinance 383 of the City of San Bernardino, California.

SHEET Nº 1

PLAN Nº 1963

FOR

THIRTY-THIRD STREET SEWER

BETWEEN

"G" STREET AND "F" STREET

IN THE
CITY OF SAN BERNARDINO
CALIFORNIA

JUNE, 1951

R. D. FORSYTHE
City Engineer

PLAN ADOPTED July 23, 1951

July 24, 1951

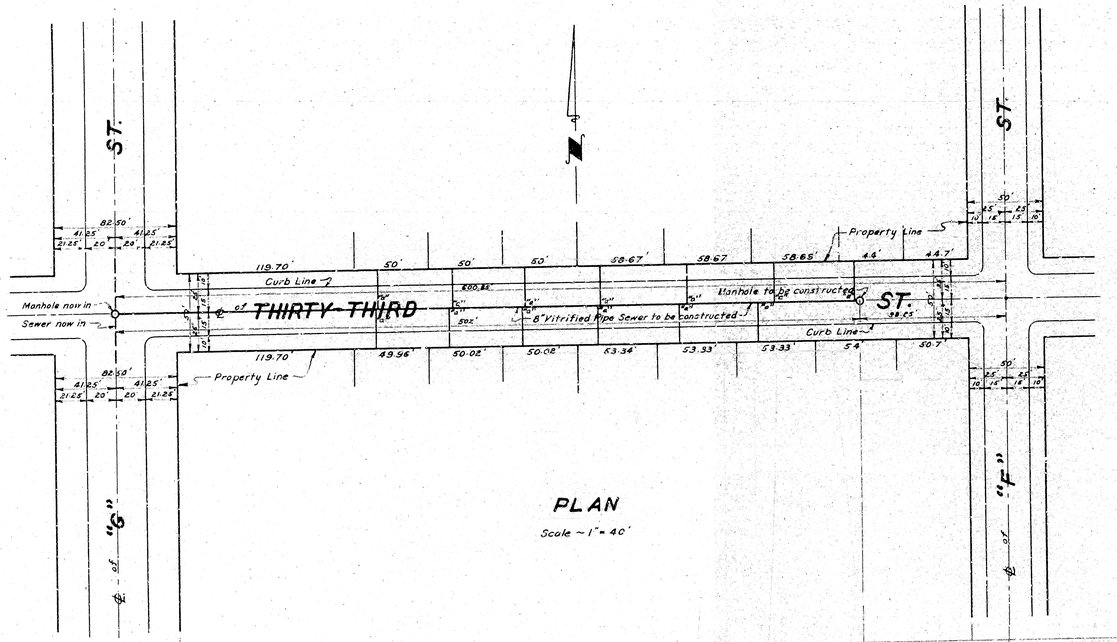

PLAN

Scale ~ 1" = 40'

PROFILE LEGEND

Approximate Present Surface of Ground shown by Black Line thus, _____

Flow Line of Sewer to be constructed shown by Red Line thus, _____

NOTE:

All Vitrified Pipe Connecting Sewers shall be constructed on an upward grade of two per cent from the Main Sewer, and shall extend from the Main Sewer to the Property Line.

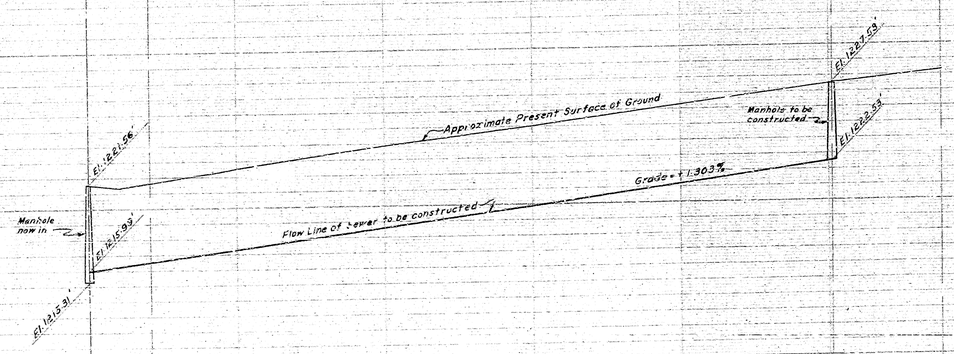

PROFILE

SCALE - { Horiz. 1" = 40'
Vert. 1" = 8'

LEGEND

"or in means inch or inches. ℄ means Center Line.
' or Ft means Foot or Feet. St means Street.
Nº means number.
El means elevation.
8" Vitrified Pipe Sewer to be constructed shown thus, ... 8"
8" x 4" Wye with 4" Connecting Sewers to be constructed shown thus, ... O
Manhole to be constructed shown thus, ... O
Manhole now in shown thus, ...
6" Vitrified Pipe Sewer now in shown thus, ...

SEWER DETAIL

Lineal ft. of 8" Vitrified Pipe Sewer to be constructed,	502'
Nº of 8" x 4" Wyes with 4" Connecting Sewers to be constructed,	13
Nº of Manholes to be constructed,	3
Lineal ft. of 4" Vitrified Pipe Sewer to be constructed,	325'

TITLE TO STREET

THIRTY-THIRD STREET dedicated by Map of TRACT Nº 1733, THOMPSON BROS. POULTRY COLONY, recorded in Book 26 of Maps, at Pages 7, 8, 9, 10, 11 and 12, Records of San Bernardino County, California.

GRADE ORDINANCE

Grade of THIRTY-THIRD STREET established by Resolution Nº 2145 of the City of San Bernardino, California.

DATUM

All elevations shown in "Red" ink are in feet and are above a plane which is 1045.28 feet below the City Bench Mark as established by Ordinance 383 of the City of San Bernardino, California.